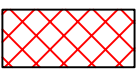


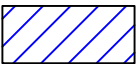


Parcel A  
25 feet r-o-w vacation  
and utility easement  
Exhibit A

Parcel B  
75 Feet fee simple  
Exhibit B

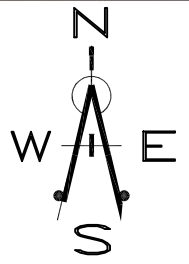


**ROW Area to be dedicated**



**ROW area to be vacated & easement reserved**

*NOTE: THIS MAP IS PREPARED TO SHOW GENERAL SITE LOCATION ONLY AND REPRESENTS NO SPECIFIC DIMENSIONS RELATED TO THE SITE.*



# LOCATION MAP

Prepared by: Andrew McGarvie

Checked by:

**CITY OF YUMA  
ENGINEERING  
DEPARTMENT**

DATE: 4/24/2024

SCALE: N.T.S

REVISED:

CIP NO.